

























Legend

-  Access Points
-  Boat Launches
-  Buoys
- Outfalls**
- TYPE**
-  Culvert
-  Pipe or Tubing
-  Natural
-  Other
-  Overhanging Structure
- Pilings**
- MATERIAL**
-  concrete
-  metal
-  mixed
-  wood
-  wood-creosote
-  Tidal Construction
- Shoreline Armoring**
- TYPE**
-  Alt. Bank Protection
-  Bulkhead
-  Rip Rap
-  mixed
-  Docks and Marinas
- Land Use**
-  COM
-  IND
-  INST
-  REC
-  RES
- UNDEV
- UNIMP ROW



This map was created from existing map sources, not from field surveys. While great care was taken in using the most current map sources available, no warranties of any sort, including accuracy, fitness, or merchantability accompany this product. The user of this map assumes responsibility for determining its suitability for its intended use. This map is not a substitute for field survey.



City of Port Orchard: Shoreline Master Program Shoreline Designation Atlas

Built Environment Features Map 21

