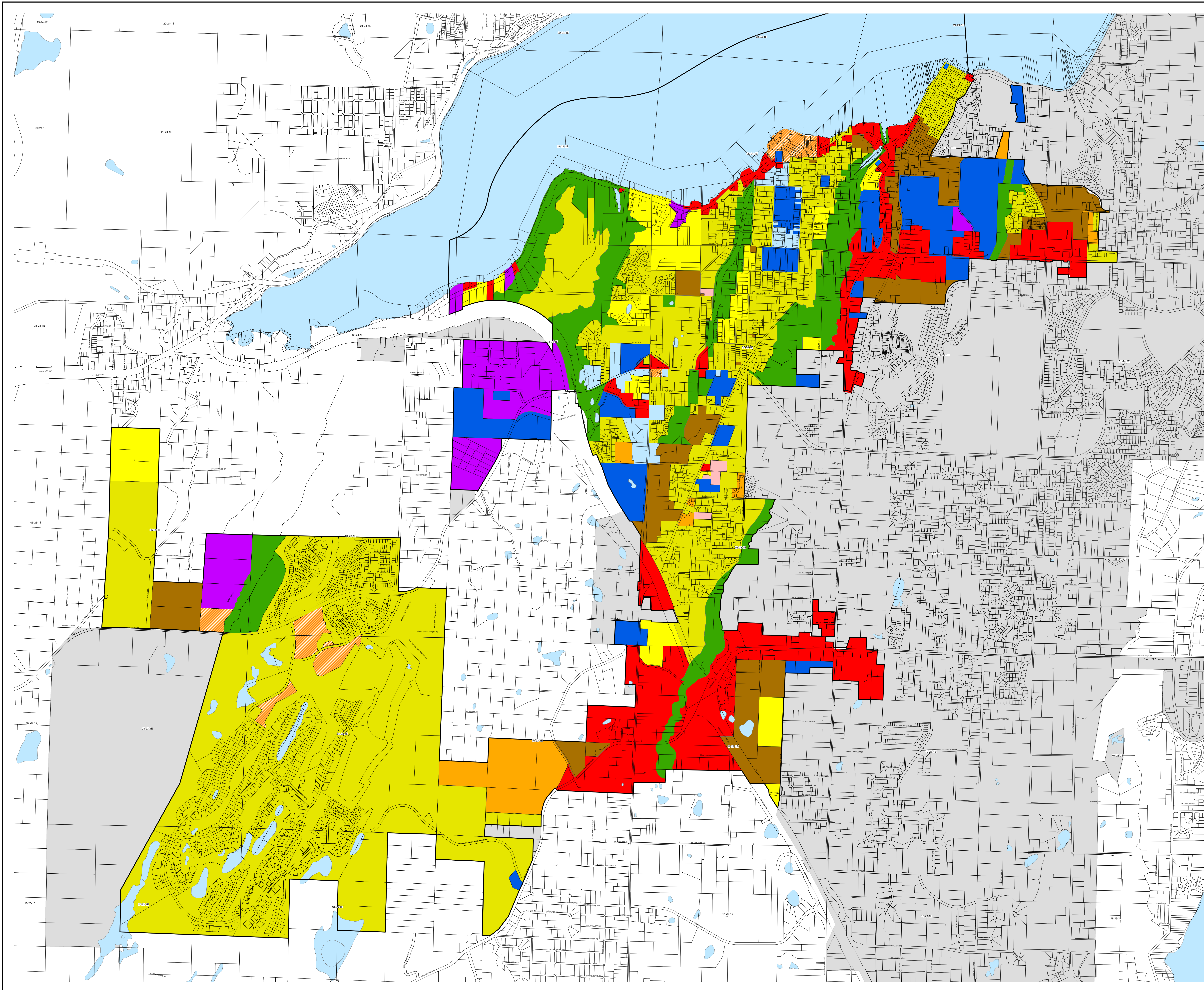









# City of Port Orchard Zoning Map



## Zoning

-  City Boundary
-  Commercial
-  Business Professional
-  Community Facilities
-  Employment - Industrial/Office
-  Mixed Use
-  Residential: 20 units/acre
-  Residential: 12 units/acre
-  Residential: 8 units/acre
-  Residential: 4.5 units/acre
-  Residential: 8 units/Existing Mobile Home Park
-  Greenbelt
-  City of Port Orchard UGA

City of Port Orchard Planning Department  
216 Prospect Street, Port Orchard, WA 98366  
Phone: (360) 876-4991 Fax: (360) 876-4980  
[www.cityofportorchard.us](http://www.cityofportorchard.us)

This map was created from existing map sources, not from field surveys. While great care was taken in using the most current map sources available, no warranties of any sort, including accuracy, fitness, or merchantability accompany this product. The user of this map assumes responsibility for determining its suitability for its intended use.  
This map is not a substitute for field survey.  
Updated June 2011

